

2008 E-Z™ DIRECTIONS TO OUR AWAY SOFTBALL FIELDS

(PLEASE KEEP THIS HANDY FOR THE DURATION OF THE SEASON !!)

8th revision (4/18/08) -- PLEASE DISPOSE OF OLDER COPIES !!

C&D (Chapmanville/Diamond) Field: ***From Franklin*** (allow approx. 30 min) -- Take Rt. 417N to Bethel and bear left. That's about all there is to it! Continue straight (you're on Sunville Road) past the bridge, etc. Keep going straight through the 4-way stop intersection at Sunville. A few miles ahead, you'll pass **a house with a pond** on your right -- slow down and shortly ahead you'll eventually find the entrance to the C&D L.L. Field Complex on your left, marked by a sign. You'll know you've gone too far if you go several more miles and you come to a "T" at Rt. 27 (directly across from Porter's Ice Cream)! ***From Utica*** take Rt. 322 E to Rt. 427 (Cooperstown Exit) and take 427 to Rt. 27. Turn right onto Rt. 27 E (toward Titusville) and proceed until you see **Porter's Ice Cream** on your left -- directly across from Porter's you'll see the road that takes you to the C&D Field Complex -- turn right onto this road and proceed for approx. 1 mile, and you'll see the C&D Field sign/entrance on your right. You've gone too far along Rt. 27 E if you see the Chapmanville Firehall or Rt. 428 on your right.

Randolph Field Complex: ***From Franklin*** (allow approx. 35 min) -- Proceed into Cooperstown and follow signs for Rt. 427 (you'll go past Post Office, Fire Hall, Coop. Elem. School, etc. Please take you time with this road also, as it tends to have a lot of sharp curves. Continue past the village of Bradleytown. Eventually you'll come to a "T" at Rt. 27. Please turn left onto Rt. 27W (toward Meadville) and proceed for **3.9 miles**, where you'll come to a right turn onto Rt. 198W. Proceed on Rt. 198W for **2.8 miles**, where you'll come to another "T". Please turn left toward Guys Mills and proceed **1.3 miles** -- you will see a small cemetery on your right -- please turn right onto that dirt road (**Cooper Road**). Continue a short way along that road, and you'll see Randolph's L.L. Fields on your left by some huge dirt piles. If you go past the cemetery road (Cooper Road) and into Guys Mills, you've gone too far.

Townville Field Complex: ***From Cooperstown*** (allow approx. 25 min) -- Take Rt. 427 to Rt. 27 and turn right onto Rt. 27 E. Proceed for **0.9 miles**, then turn left onto **Fauncetown Road**. After proceeding to the end of Fauncetown Road (approx 4 miles), turn left at the "T" onto Rt. 408 W toward Townville. Continue through Townville on Rt. 408 (Main St.) (watch speed through Townville, as this is often a speedtrap!), and upon leaving Townville (past Health Center on right) and you'll also pass Maplewood Pre-School School on your right. Approximately 0.5 miles after leaving Townville, you'll see **Maplewood Elementary School on your left**. Enter the second entrance and you'll see our playing fields to the back right of the school (by some pine trees and a job-johnny) -- we play at the field with wooden dugouts.

(continued on reverse side or next page...)

Richmond Field Complex: From Cooperstown (allow approx. 35 min) -- ***Please proceed from Cooperstown to Townville as per other directions.*** The Richmond Field Complex is approx. 10 minutes travel time **past** the Townville Field Complex (at Maplewood Elem.). Proceed on Rt. 408 West past Maplewood Elem. -- a few miles **past** Maplewood Elem. you'll come to a **sharp right curve** which you should take to **continue along Rt. 408 W.** Proceed for another mile and you'll see a **store** on your right. Approx. **½-mile past the store** will be the **Richmond Township Building** (has a sign in front) **on your left** which is where the Field Complex is located (i.e, behind the Township Building). The field closest to the back of the Township Building is the LL Baseball Field -- the LL & SL Softball field is behind that field. (If you come to the Rt. 77 intersection, you went about a ½-mile too far !!)

Cochranton High School Field Complex: From all of our directions (allow at least 30 min) -- Take Rt. 322 W toward Meadville until you get to **Rt. 173 intersection** (approx. 9 miles from Rt. 427 exit on Rt. 322). **Turn left** onto Rt. 173 at yellow blinker light and follow it (approx. 1 mile) into Cochranton. (Cooperstown residents may simply want to take Deckard's Run Road to get to this same point, then obviously proceed straight on Rt. 173.) When you come to the traffic light (a Country Fair will be on your right), turn right and proceed about another 0.5 miles to the yellow blinker light. You'll see signs for the entrances of Cochranton High School on your left, and turn down any of these short streets to get to the H.S. **Please refer to the map** -- we'll be playing on the first few fields (#1 & #2) for both our scheduled games (by the concession stand & restrooms) -- the fields are numbered with signs.

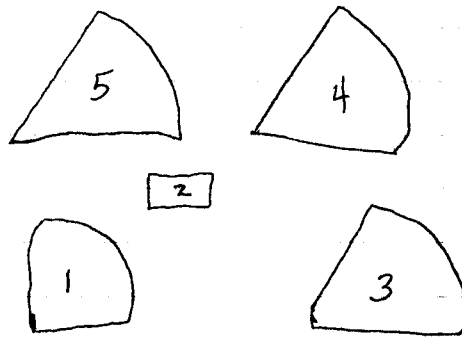
Titusville's Ed Meyer Field Complex: From all of our directions (allow at least 30 min) -- Take Rt. 8 N toward Titusville. Just before entering Titusville and crossing over a bridge (McDonalds is just ahead on your right), you'll see signs for **Drake Well Park** (Drake St.). Follow the signs to Drake Well by turning right onto that street. Continue a short distance further, and you'll see the Ed Meyer Complex on your left. **You can also enter the complex where a sign says "BMX". Please refer to the map** -- we'll be playing on Field #3 this year for both our scheduled games (the fields are numbered with signs)

PLEASE clarify and directions or questions you may have the evening before the game -- not at the last minute when you may no longer be able to get directions from someone. Please take your time to & from these fields -- your safety is precious to us !! Allow yourself enough time to get there -- especially if it's your first time going there !! Please remember that we ask that the players be at these away fields by **5:15p** preferably, and 5:30p at the absolute latest -- this allows us to warm up as a team. It's not good to get there and just jump into a game, and since we create lineups before the game, it causes a great deal of stress for the manager & coaches when players are not on time.

PLEASE ARRANGE RIDES THE NIGHT BEFORE -- NOT AT THE LAST MOMENT !!

C + D Ball Assoc.

1. Girls LL field
2. Concession field
3. Boys LL field
4. Girls minor tee ball field
5. SENIOR LEAGUE field



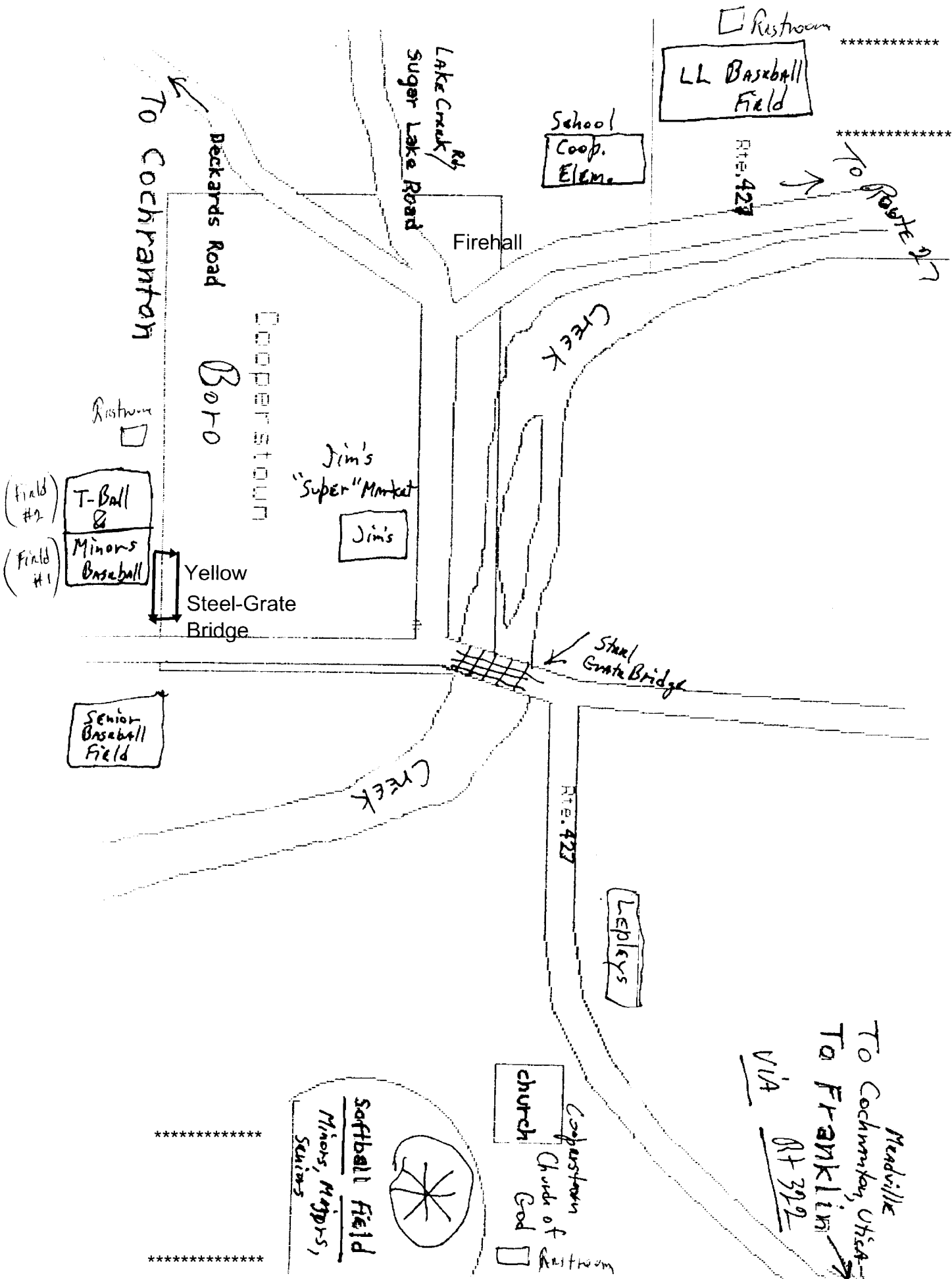
Cooper park

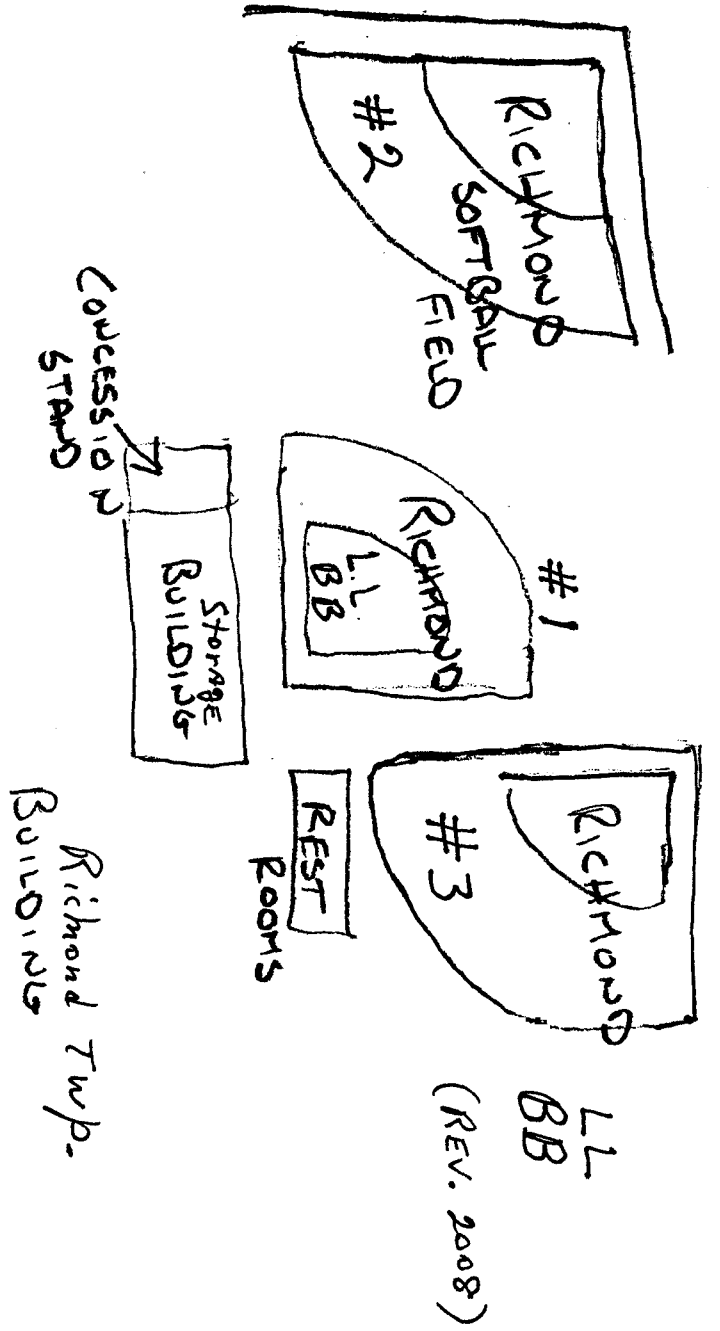
LEBOEUF TRAIL RD

From
Titusville

Rt 27

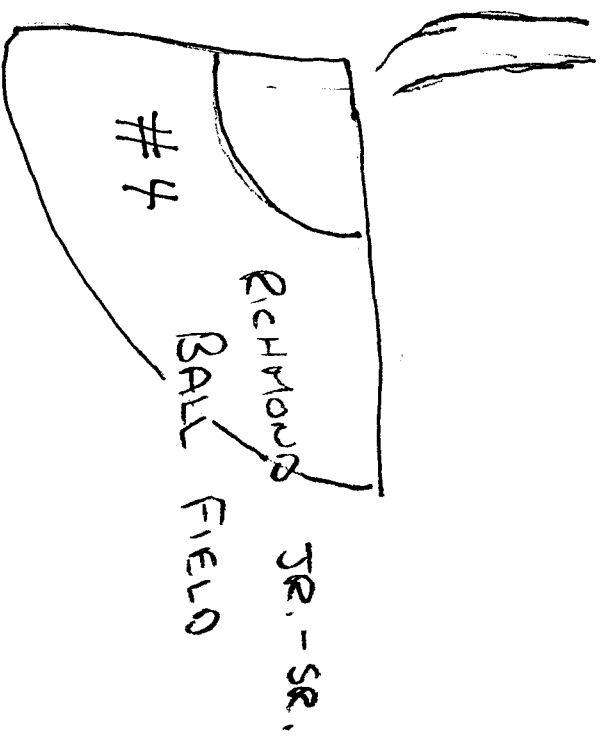
From MEBOVILLE



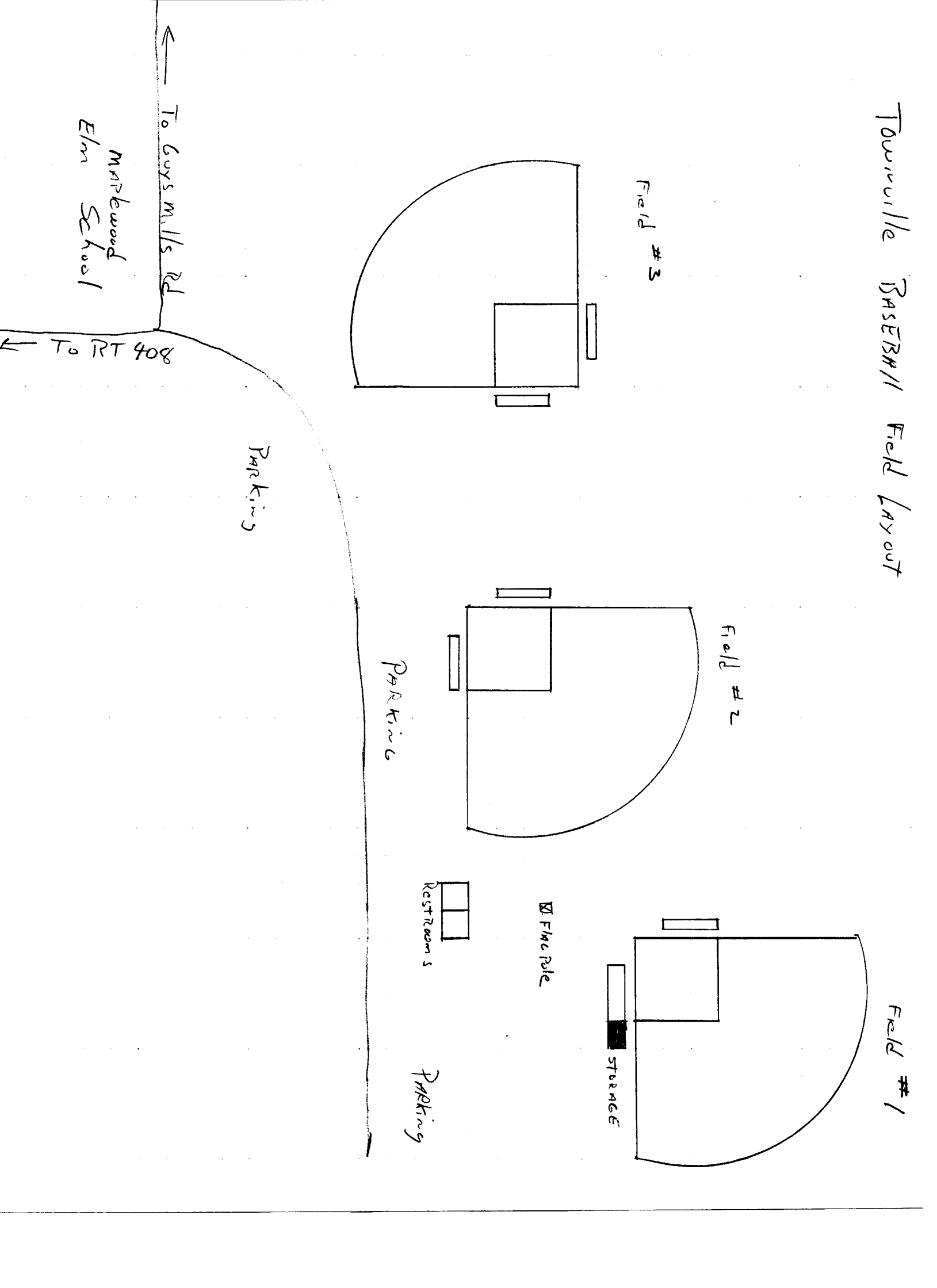


RT 408

Richmond Assoc.
Twp.
FIELD COMPLEX
(REV 2008)



Townville Baseball Field Layout



Entrance (down A few blocks

from intersection where Country Fair is)



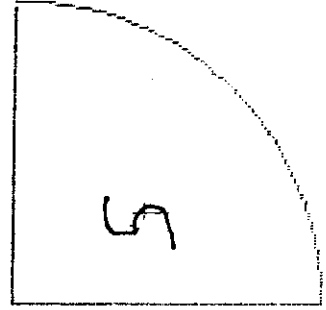



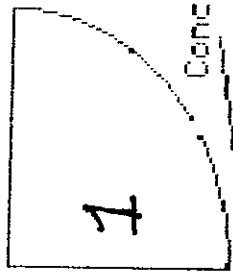
COUNTRY FAIR

Rt. 173

Cochrannton High School

Football Field

Concession Stand
Restrooms



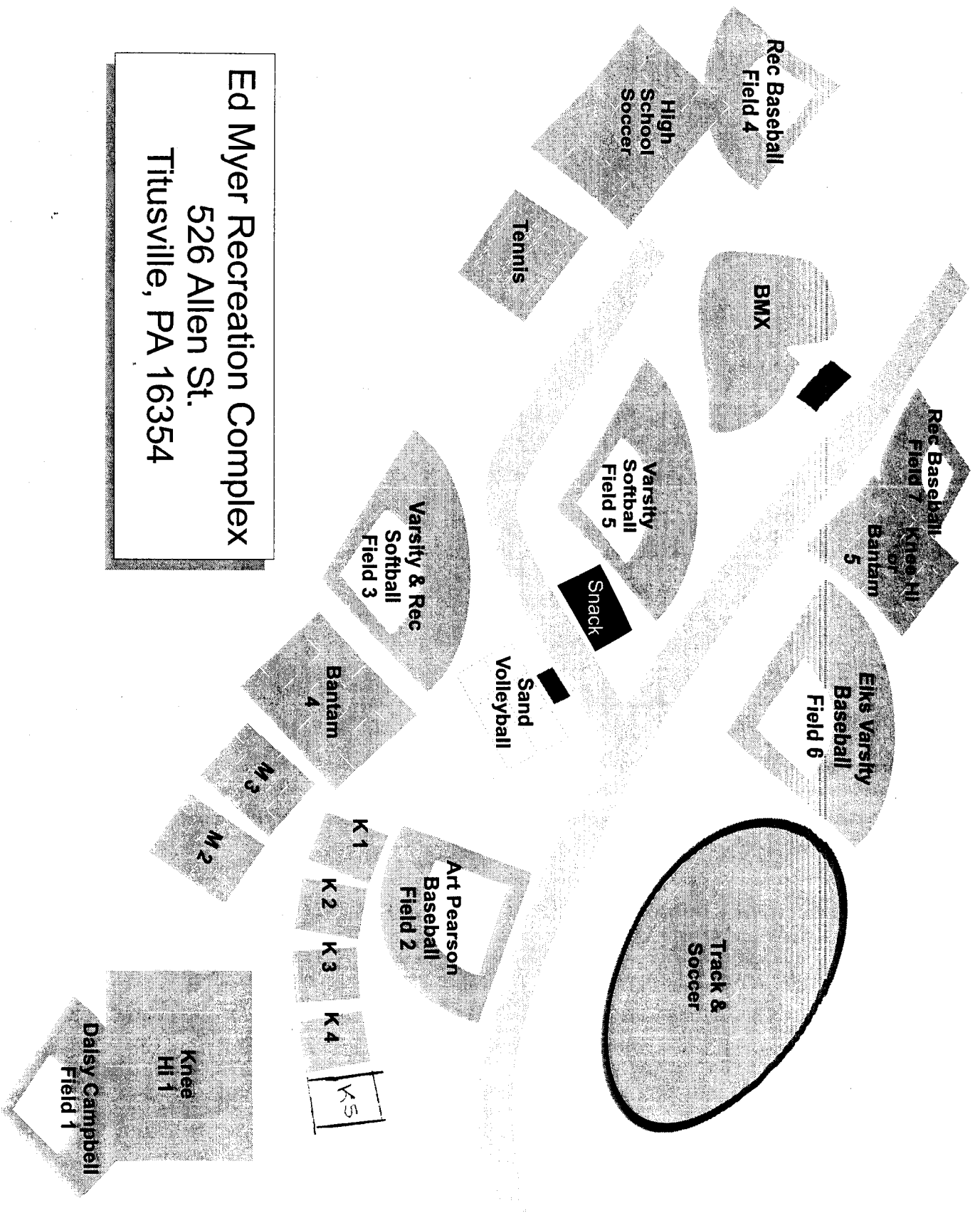
Majors Softball
& Seniors

Fields 1, 2, 4

Minors Softball
Fields 4, 5

Cochrannton

Ed Myer Recreation Complex
526 Allen St.
Titusville, PA 16354



Entrance